

# Route 115

Transit Windsor  
2023 Service Plan

## Legend

- Route 115
- Transit Terminal

## Route 115 Monday to Sunday

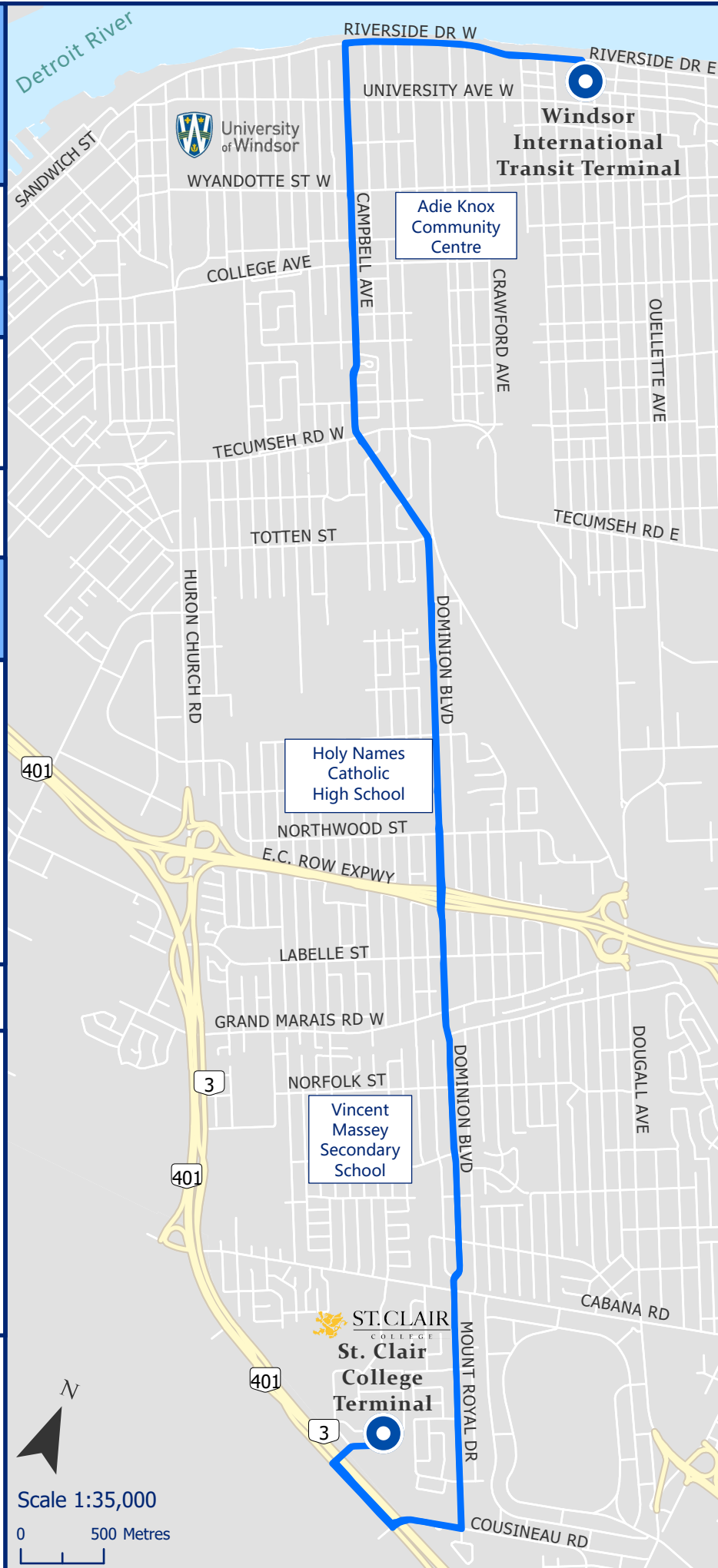
### Southbound

Windsor International Transit Terminal to Holy Names Catholic High School to St. Clair College Terminal

### Northbound

St. Clair College Terminal to Holy Names Catholic High School to Windsor International Transit Terminal



Route 115 will start and end at St. Clair College and the Windsor International Transit Terminal. This route is similar to the Dominion 5 and adds service in both directions on Mount Royal Drive and Dominion Boulevard. Please see Route 305 for more service previously covered by the Dominion 5. This is part of the Transit Master Plan implementation.



# Route 305

Transit Windsor  
2023 Service Plan

## Legend

-  Transit Terminal
-  Route 305

## Route 305 - Monday to Sunday

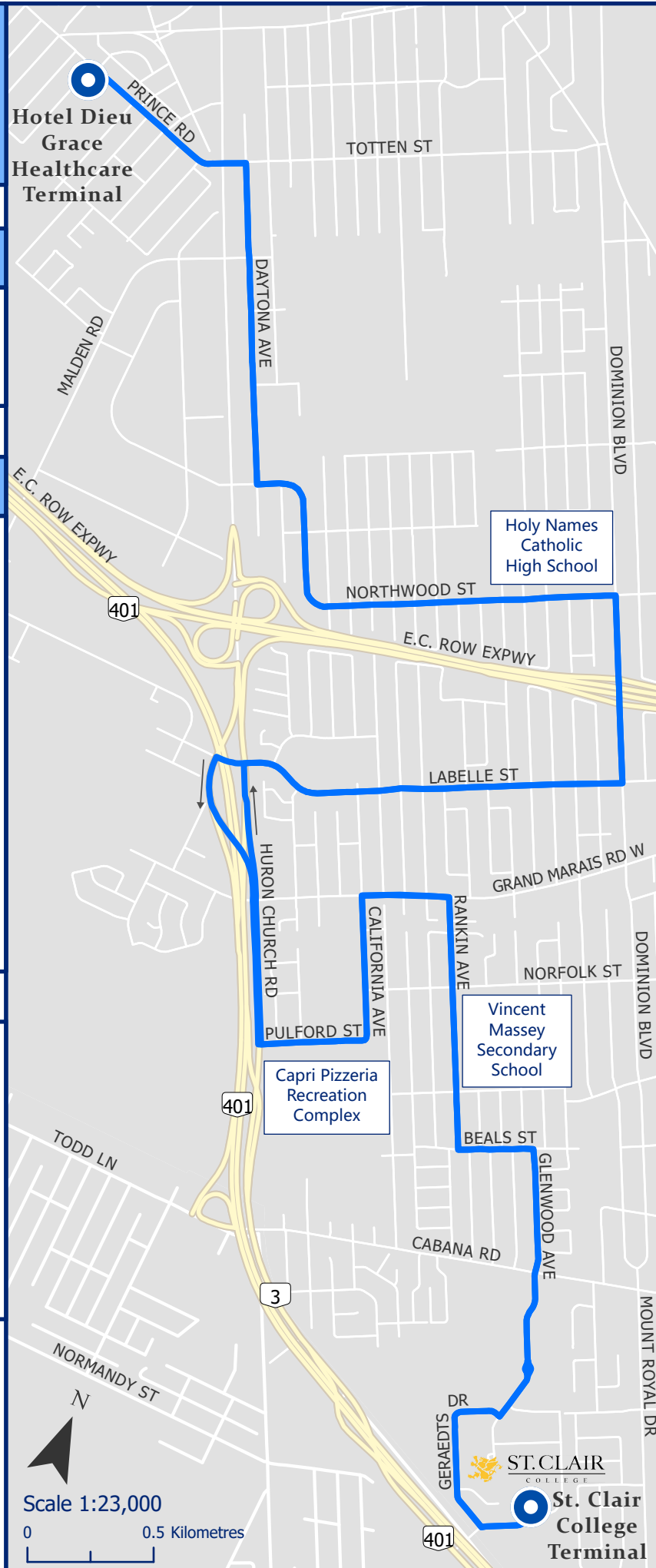
### Southbound

Hotel Dieu Grace Healthcare Terminal to Holy Names Catholic High School to Capri Pizzeria Recreation Complex to Vincent Massey Secondary School to St. Clair College Terminal

### Northbound

St. Clair College Terminal to Vincent Massey Secondary School to Capri Pizzeria Recreation Complex to Holy Names Catholic High School to Hotel Dieu Grace Healthcare Terminal








Route 305 will start and end at St. Clair College and the Hotel Dieu Grace Healthcare Terminal. This route provides service to new areas of South Windsor and areas previously covered by the Dominion 5 route. The Dominion 5 is being eliminated and Routes 305 and 115 will be implemented to cover much of the Dominion 5 route. This is part of the Transit Master Plan implementation.



# Tunnel Route Map

Effective Date:  
September 1, 2024

## Legend

-  Tunnel Route
-  Transit Terminal
-  Transit Windsor Bus Stop
-  People Mover Stations
-  Detroit People Mover Route
-  Q Line Stations
-  Q Line Route

**A**

Due to traffic conditions in downtown Detroit or circumstances beyond Transit Windsor's control, it may be necessary to shorten the Tunnel Route. To avoid lengthy delays, passengers should use the Detroit Tunnel Plaza bus stop (south of Mariner's Church) to board the bus. Please refer to the "A" on the map for this location.

## Tunnel - Monday to Sunday

### Southbound

Downtown Detroit to Windsor International Transit Terminal

### Northbound

Windsor International Transit Terminal to Downtown Detroit



Scale 1:9,500  
0 500 Metres